









-  Settlement Limit
-  Housing Policy Area
-  Local Landscape Policy Area
-  Archaeological Site & Monument (Scheduled)
-  Archaeological Site & Monument
-  Protected Route
-  Area of Constraint on Mineral Developments (refer to relevant Ards Countryside Map for details)
-  Area of Outstanding Natural Beauty (refer to relevant Ards Countryside Map for details)

Based upon Ordnance Survey of Northern Ireland's data with the permission of the Controller of Her-Majesty's Stationery Office, Crown copyright and database rights EMOU206.1(2008). Unauthorised reproduction infringes Crown copyright and may lead to prosecution or civil proceedings.

0 50 100 Metres

