




Based upon Ordnance Survey of Northern Ireland's data with the permission of the Controller of Her Majesty's Stationery Office. Crown copyright and database rights EM0U2061 (2008). Unauthorised reproduction infringes Crown copyright and may lead to prosecution or civil proceedings.

Ards and Down Area Plan 2015
Map No. 2/004d - Donaghadee Town Centre

In the interests of clarity, only those designations within or straddling the Town Centre boundary are shown. Please refer to Map No. 2/004a for details of other designations outside the Town Centre.

-  Town Centre
-  Protected Housing
-  Development Opportunity Site
-  Local Landscape Policy Area
-  Area of Archaeological Potential

-  Archaeological Site and Monument
-  Protected Route
- Inset Map**
-  Conservation Area

