







Ards and Down Area Plan 2015

Map No. 2/004b - Proposal DE 11, 16.9ha south of Newtownards Road

- | | | | |
|---|--|---|--|
|  | Concept Plan Boundary |  | Archaeological Site & Monument (Scheduled) |
|  | Land zoned for Housing |  | Archaeological Site & Monument |
|  | Proposed Amenity Open Space and Recreation | | |
|  | Proposed Access Point | | |

