









Based upon Ordnance Survey of Northern Ireland's data with the permission of the Controller of Her Majesty's Stationery Office. Crown copyright and database rights EMOU206.1(2008). Unauthorised reproduction infringes Crown copyright and may lead to prosecution or civil proceedings.

Ards and Down Area Plan 2015
Map No. 2/003e - Comber Town Centre

In the interests of clarity, only those designations within or straddling the Town Centre boundary are shown. Please refer to Map No. 2/003a for details of other designations outside the Town Centre

-  Town Centre
-  Protected Housing
-  Development Opportunity Site
-  Area of Townscape Character
-  Area of Archaeological Potential

-  Land zoned for Housing
-  Protected Route
-  Archaeological Site and Monument

0 50 100 Metres

