

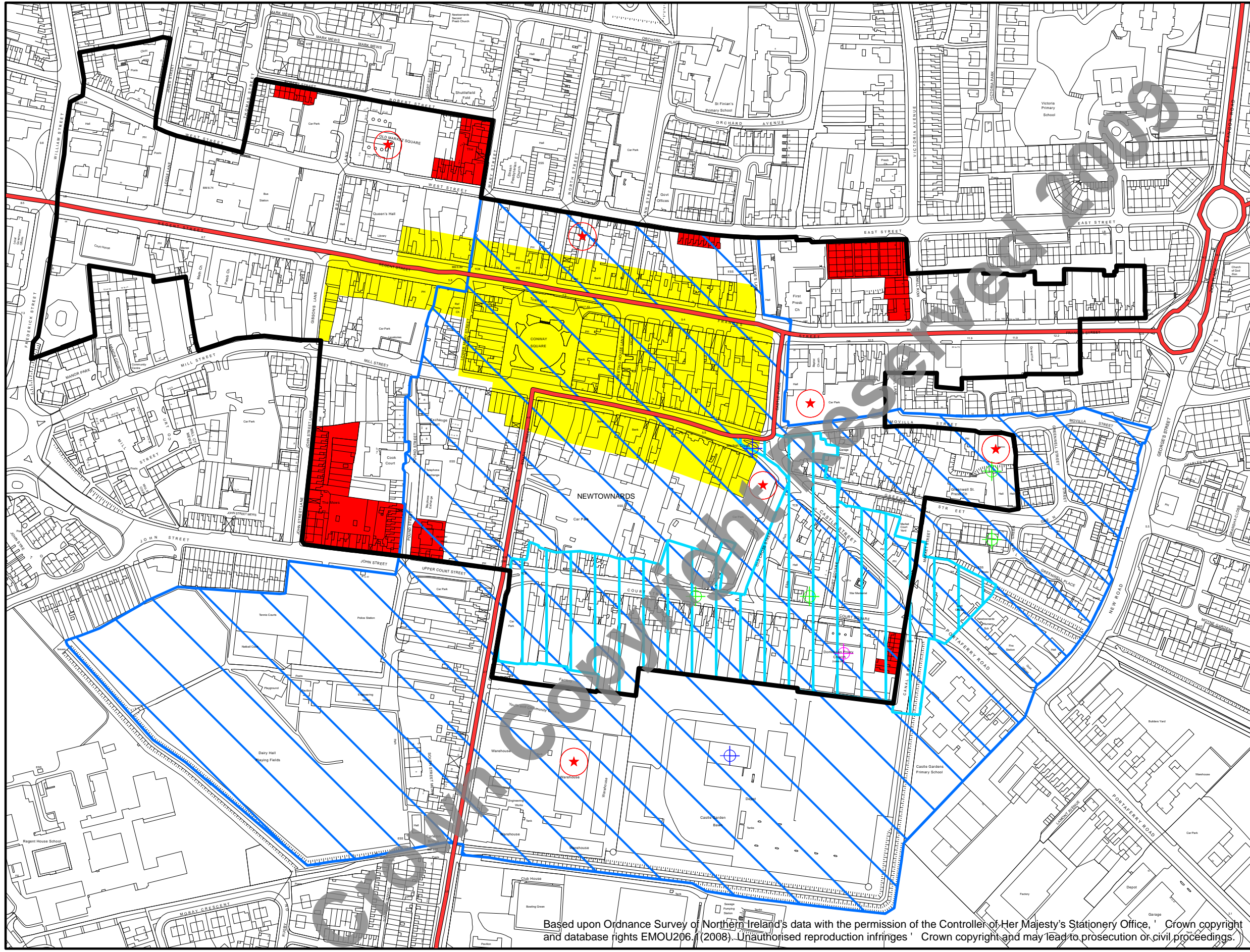


Ards and Down
Area Plan 2015
Map No. 2/002e
Newtownards Town Centre

-  Town Centre
-  Primary Retail Core
-  Development Opportunity Site
-  Protected Housing
-  Area of Townscape Character
-  Area of Archaeological Potential
-  Archaeological Site & Monument (State Care)
-  Archaeological Site & Monument (Scheduled)
-  Archaeological Site & Monument
-  Protected Route

In the interests of clarity, only those designations within or straddling the Town Centre boundary are shown. Please refer to Map No. 2/002a for details of other designations outside the Town Centre



Based upon Ordnance Survey of Northern Ireland's data with the permission of the Controller of Her Majesty's Stationery Office, ' Crown copyright and database rights EMOU206, (2008). Unauthorised reproduction infringes ' Crown copyright and may lead to prosecution or civil proceedings.

