





**Northern Area Plan 2016 - Draft Plan**

**Map No. 5/06 - Ballyvoy**

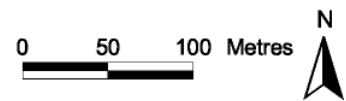
-  Settlement Development Limit
-  Countryside Policy Area
-  Land Zoned for Housing
-  Local Landscape Policy Area (See Map No.5)

-  Site of Local Nature Conservation Importance and Area of Constraint on Mineral Developments (See Map No. 5/23)

For Information Only

-  Major Area of Existing Open Space
-  Archaeological Site & Monument (Unscheduled)

The entire area of this map lies within the Antrim Coasts and Glens Area of Outstanding Natural Beauty and Area of Constraint on Mineral Developments (See Map No. 5)



OSNI Permit No. 30010  
© Crown Copyright 2005