


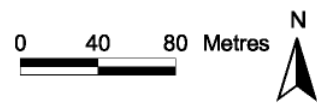


Northern Area Plan 2016 - Draft Plan

Map No. 5/10 - Cromaghs

-  Settlement Development Limit
-  Countryside Policy Area

- For Information Only
-  Area of Outstanding Natural Beauty and Area of Constraint on Mineral Developments
  -  Major Area of Existing Open Space
  -  Archaeological Site & Monument (Unscheduled)



OSNI Permit No. 30010  
 © Crown Copyright 2005