







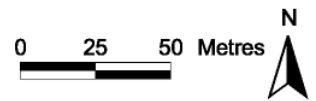
Northern Area Plan 2016 - Draft Plan
Map No. 5/15 - Lisnagunogue

-  Settlement Development Limit
-  Countryside Policy Area
-  Area of Archaeological Potential

For Information Only

-  Major Area of Existing Open Space
-  Area of Outstanding Natural Beauty and Area of Constraint on Mineral Developments
-  Cycle Network (Existing)

The entire area of this map lies within the Distinctive Landscape Setting of the Giants Causeway World Heritage Site. (See Map No. 5/68)



OSNI Permit No. 30010
 © Crown Copyright 2005