






Northern Area Plan 2016 - Draft Plan

Map No. 5/13 - Knocknacarry


-  Settlement Development Limit
-  Countryside Policy Area
-  Local Landscape Policy Area (See Map No. 5)
-  Site of Local Nature Conservation Importance and Area of Constraint on Mineral Developments (See Map No. 5/38)

-  Cycle Network (Proposed)

For Information Only

-  Archaeological Site & Monument (Unscheduled)

The entire area of this map lies within the Antrim Coasts and Glens Area of Outstanding Natural Beauty and Area of Constraint on Mineral Developments. (See Map No. 5)



OSNI Permit No. 30010
© Crown Copyright 2005