








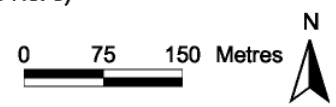


Northern Area Plan 2016 - Draft Plan
Map No. 5/12 - Glenariff (Bay)

-  Plan Area Boundary
-  Settlement Development Limit
-  Countryside Policy Area
-  Local Landscape Policy Area (See Map No. 5)

-  Cycle Network (Proposed)
- For Information Only**
-  Major Area of Existing Open Space
-  Archaeological Site & Monument (Unscheduled)

The entire land based area of this map lies within the Antrim Coasts and Glens Area of Outstanding Natural Beauty and Area of Constraint on Mineral Developments. (See Map No. 5)



OSNI Permit No. 30010
 © Crown Copyright 2005