










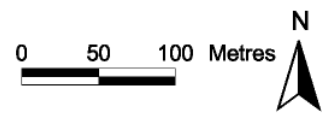
Northern Area Plan 2016 - Draft Plan

Map No. 5/09 - Church Bay

-  Plan Area Boundary
-  Settlement Development Limit
-  Countryside Policy Area
-  Local Landscape Policy Area (See Map No.5)
-  Site of Local Nature Conservation Importance and Area of Constraint on Mineral Developments (See Map No. 5/16)

-  Historic Park, Garden Demesne
- For Information Only
-  Major Area of Existing Open Space
-  Archaeological Site & Monument (Scheduled)
-  Archaeological Site & Monument (Unscheduled)

The entire land based area of this map lies within the Antrim Coast and Glens Area of Outstanding Natural Beauty and Supportive Landscape Setting of the Giant's Causeway World Heritage Site. (See Map Nos. 5 and 5/68)



OSNI Permit No. 30010
© Crown Copyright 2005