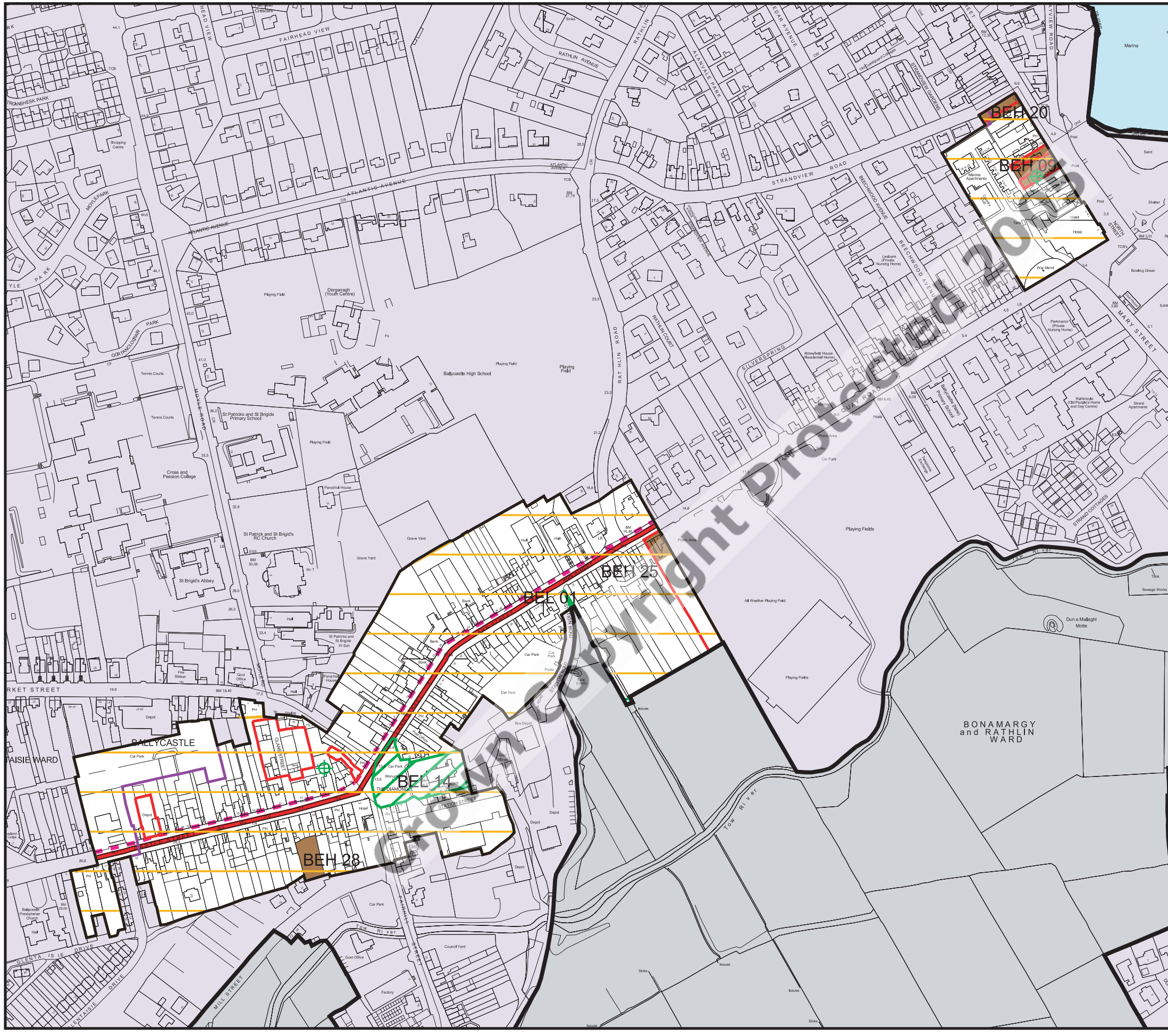












Northern Area Plan 2016
Draft Plan

Map No. 5/01b
Ballycastle Town Centre



-  Settlement Development Limit
-  Town Centre
-  Land Zoned for Housing
-  Local Landscape Policy Area
(See Map Nos. 5 and 5/01a)
-  Area of Archaeological Potential
(See Map No. 5/01a)

For Information Only

-  Target Site
-  Conservation Area
(See Map No. 5/01a)
-  Protected Route
-  Cycle Network (Existing)
-  Archaeological Site & Monument
(Unscheduled)

The entire land based area of this map lies within the Antrim Coast and Glens Area of Outstanding Natural Beauty and Area of Constraint on Mineral Developments. (See Map No. 5)

