






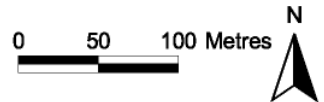
Northern Area Plan 2016 - Draft Plan

Map No. 4/05 - Burnfoot

-  Settlement Development Limit
-  Land Zoned for Housing
-  Local Landscape Policy Area (See Map No. 4)

For Information Only

-  Major Area of Existing Open Space
-  Archaeological Site & Monument (Unscheduled)



OSNI Permit No. 30010
© Crown Copyright 2005