




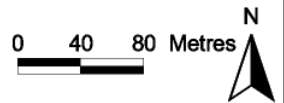


**Northern Area Plan 2016 - Draft Plan**  
**Map No. 4/04 - Bellarena**

The entire area of this map lies within the Area of Constraint on Mineral Developments. (See Map No 4)

- |   |  |
|---|--|
|  Settlement Development Limit | For Information Only   |
|  Countryside Policy Area      |  Major Area of Existing Open Space  |
|  Land Zoned for Housing       |  Area of Outstanding Natural Beauty |



OSNI Permit No. 30010  
 © Crown Copyright 2005