



Northern Area Plan 2016 - Draft Plan  
**Map No. 4/15 - Largy**

 Settlement Development Limit


 Green Belt

 Site of Local Nature Conservation  
 Importance and Area of Constraint  
 on Mineral Developments  
 (See Map No. 4/23)

For Information Only

 Major Area of Existing Open  
 Space

 Cycle Network (Existing)

 Archaeological Site & Monument  
 (Unscheduled)

0 30 60 Metres



OSNI Permit No. 30010  
 © Crown Copyright 2005