




Northern Area Plan 2016 - Draft Plan

**Map No. 5/46 - North Antrim Coast Candidate Special Area of Conservation
and Area of Constraint on Mineral Developments**

-  Area of Scientific Interest and Area of Constraint on Mineral Developments
-  Settlement Development Limit
-  Council Boundary

0 0.5 1 Kilometres



OSNI Permit No. 30010
© Crown Copyright 2005