



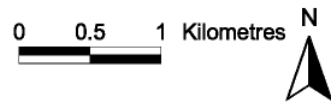


Northern Area Plan 2016 - Draft Plan

Map No. 5/42 - Garron Plateau Ramsar Site, Candidate Special Area of Conservation, Area of Special Scientific Interest and Area of Constraint on Mineral Developments

-  Ramsar Site, Candidate Special Area of Conservation, Area of Special Scientific Interest and Area of Constraint on Mineral Developments
-  Plan Area Boundary
-  Council Boundary
-  Settlement Development Limit



OSNI Permit No. 30010
© Crown Copyright 2005