




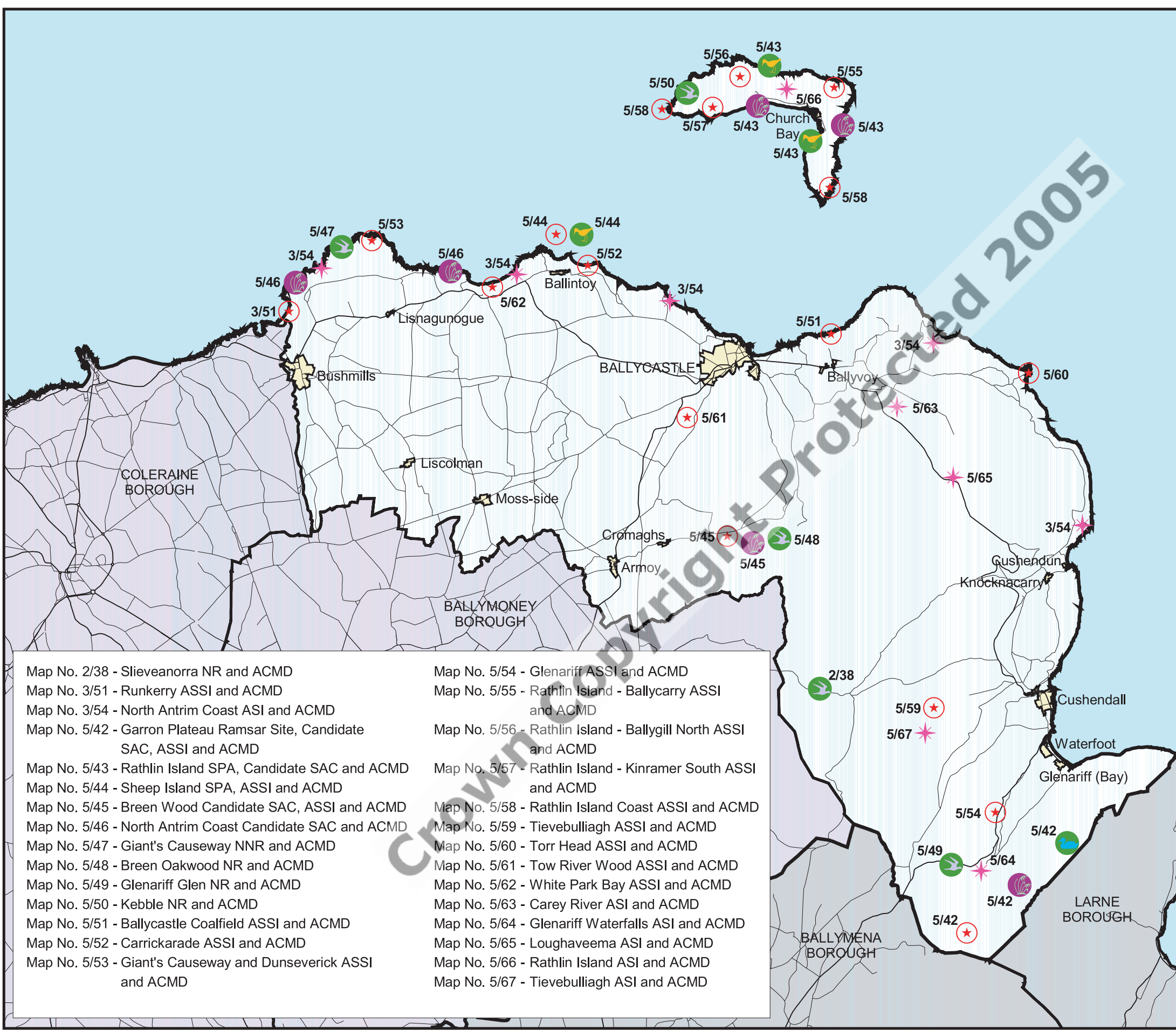


**Map No. 5/41 - Moyle District Environmental Designations**

-  Plan Area Boundary
-  Plan Area Settlement
-  Ramsar Site
-  Special Protection Area (SPA)
-  Candidate Special Area of Conservation (SAC)
-  National Nature Reserve (NNR) / Nature Reserve (NR)
-  Area of Special Scientific Interest (ASSI)
-  Area of Scientific Interest (ASI)
-  Class A Road Network
-  Road Network



Map No. 2/38 - Slieveanorra NR and ACMD	Map No. 5/54 - Glenariff ASSI and ACMD
Map No. 3/51 - Runkerry ASSI and ACMD	Map No. 5/55 - Rathlin Island - Ballycarry ASSI and ACMD
Map No. 3/54 - North Antrim Coast ASI and ACMD	Map No. 5/56 - Rathlin Island - Ballygill North ASSI and ACMD
Map No. 5/42 - Garron Plateau Ramsar Site, Candidate SAC, ASSI and ACMD	Map No. 5/57 - Rathlin Island - Kinramer South ASSI and ACMD
Map No. 5/43 - Rathlin Island SPA, Candidate SAC and ACMD	Map No. 5/58 - Rathlin Island Coast ASSI and ACMD
Map No. 5/44 - Sheep Island SPA, ASSI and ACMD	Map No. 5/59 - Tievebullagh ASSI and ACMD
Map No. 5/45 - Breen Wood Candidate SAC, ASSI and ACMD	Map No. 5/60 - Torr Head ASSI and ACMD
Map No. 5/46 - North Antrim Coast Candidate SAC and ACMD	Map No. 5/61 - Tow River Wood ASSI and ACMD
Map No. 5/47 - Giant's Causeway NNR and ACMD	Map No. 5/62 - White Park Bay ASSI and ACMD
Map No. 5/48 - Breen Oakwood NR and ACMD	Map No. 5/63 - Carey River ASI and ACMD
Map No. 5/49 - Glenariff Glen NR and ACMD	Map No. 5/64 - Glenariff Waterfalls ASI and ACMD
Map No. 5/50 - Kebble NR and ACMD	Map No. 5/65 - Loughaveema ASI and ACMD
Map No. 5/51 - Ballycastle Coalfield ASSI and ACMD	Map No. 5/66 - Rathlin Island ASI and ACMD
Map No. 5/52 - Carrickarde ASSI and ACMD	Map No. 5/67 - Tievebullagh ASI and ACMD
Map No. 5/53 - Giant's Causeway and Dunseverick ASSI and ACMD	

