

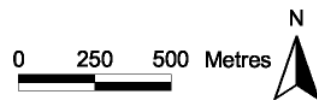


Northern Area Plan 2016 - Draft Plan

Map No. 5/34 - Doughery Water; Islandboy South; Killen Vale; and Moyarget Lower SLNCI and ACMD

-  Site of Local Nature Conservation Importance and Area of Constraint on Mineral Developments
-  Council Boundary



OSNI Permit No. 30010  
© Crown Copyright 2005