

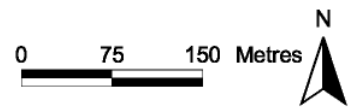


Northern Area Plan 2016 - Draft Plan

Map No. 3/06 - Articlave

-  Settlement Development Limit
-  Green Belt
-  Land Zoned for Housing
-  Local Landscape Policy Area

- For Information Only
-  Major Area of Existing Open Space
  -  Archaeological Site & Monument (Unscheduled)



OSNI Permit No. 30010  
© Crown Copyright 2005