





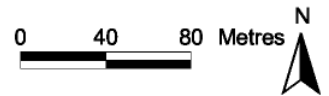
Northern Area Plan 2016 - Draft Plan

Map No. 3/15 - Clarehill

-  Settlement Development Limit
-  Local Landscape Policy Area (See Map No. 3)

For Information Only

-  Major Area of Existing Open Space
-  Disused Rail Track Bed



OSNI Permit No. 30010
© Crown Copyright 2005