




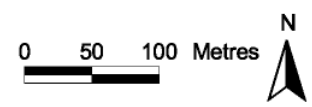


Northern Area Plan 2016 - Draft Plan
Map No. 3/11 - Ballyrashane

-  Settlement Development Limit
-  Green Belt
-  Local Landscape Policy Area

- For Information Only
-  Protected Route
 -  Archaeological Site & Monument (Unscheduled)



OSNI Permit No. 30010
 ©Crown Copyright 2005