







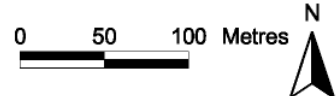


Northern Area Plan 2016 - Draft Plan

Map No. 2/07 - Loughguile

- | | | | |
|---|------------------------------|---|--|
|  | Settlement Development Limit |  | Local Landscape Policy Area |
|  | Land Zoned for Housing |  | For Information Only |
|  | Existing Community Use |  | Major Area of Existing Open Space |
|  | Land Zoned for Community Use |  | Archaeological Site & Monument (Unscheduled) |



OSNI Permit No. 30010
 © Crown Copyright 2005