








Northern Area Plan 2016 - Draft Plan

Map No. 2/04 - Clogh Mills

-  Settlement Development Limit
-  Land Zoned for Housing
-  Land Zoned for Open Space
-  Local Landscape Policy Area
-  Area of Archaeological Potential (See Inset Map)

For Information Only

-  Existing Industry
-  Major Area of Existing Open Space
-  Archaeological Site & Monument (Unscheduled)

0 100 200 Metres N



OSNI Permit No. 30010
© Crown Copyright 2005