









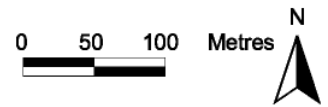


**Northern Area Plan 2016 - Draft Plan  
Map No. 2/03 - Balnamore**

- |   |   |   |  |
|---|---|---|--|
|  | Settlement Development Limit                |  | Cycle Network (Proposed)                             |
|  | Green Belt                                  |  | Historic Park, Garden and Demesne (See Map No. 2/48) |
|  | Land Zoned for Housing                      | <b>For Information Only</b>   |  |
|  | Land Zoned for Open Space                   |  | Existing Industry                                    |
|  | Local Landscape Policy Area (See Map No. 2) |  | Major Area of Existing Open Space                    |
|   |   |  | Archaeological Site & Monument (Unscheduled)         |



OSNI Permit No. 30010  
© Crown Copyright 2005