









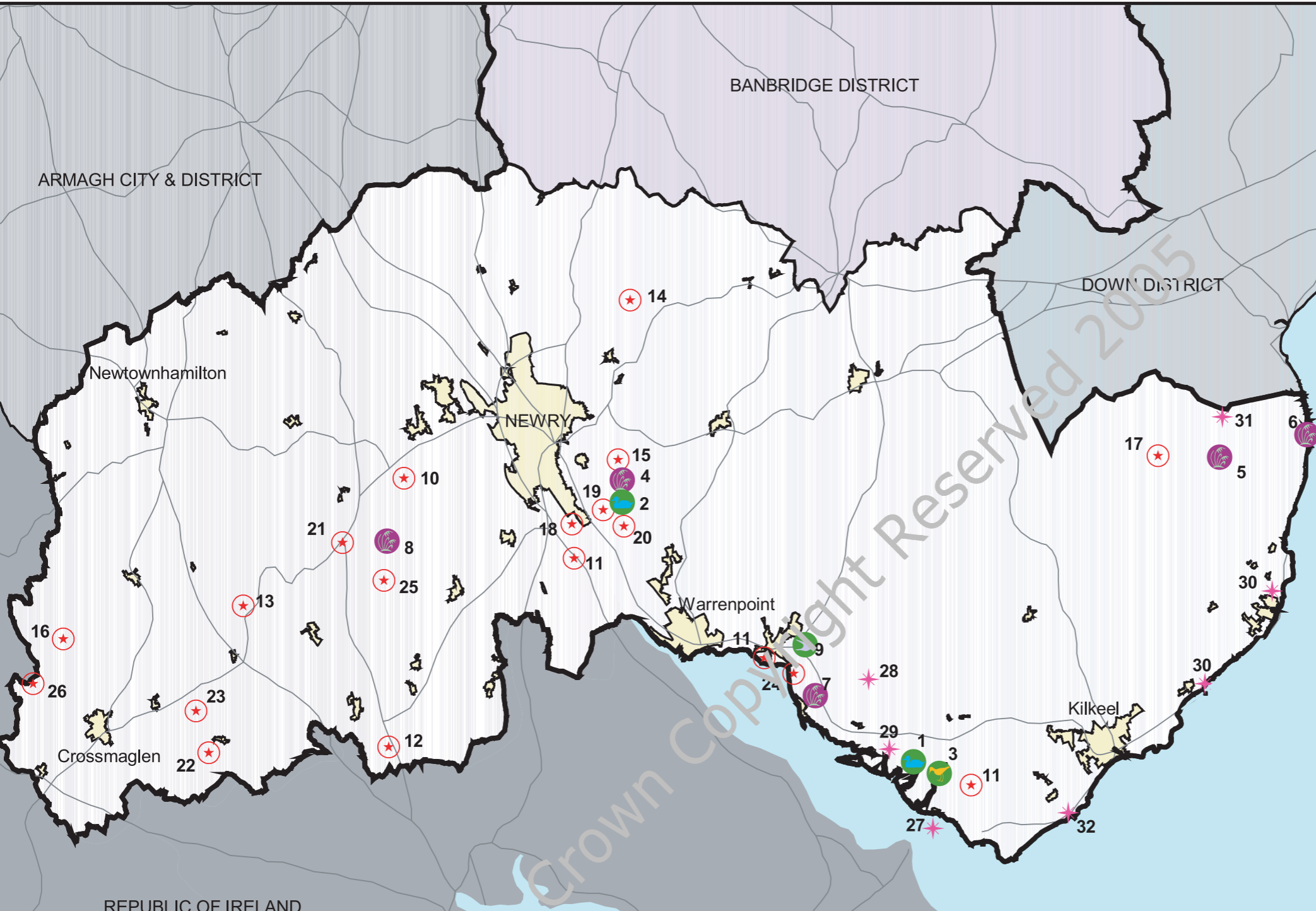


**Map No. 3/45**  
**Newry and Mourne District**  
**Environmental Designations**

-  Plan Area Boundary
-  Council Boundary
-  Plan Area Settlement
-  Ramsar Site
-  Special Protection Area (SPA)
-  Special Area of Conservation (SAC)
-  National Nature Reserve (NNR) / Nature Reserve (NR)
-  Area of Special Scientific Interest (ASSI)
-  Area of Scientific Interest (ASI)
-  Road Network



- |                                   |                             |                                      |
|-----------------------------------|-----------------------------|--------------------------------------|
| 1 - Carlingford Lough Ramsar Site | 12 - Carrickastickan ASSI   | 22 - Loughaveeley ASSI               |
| 2 - Derryleckagh Ramsar Site      | 13 - Cashel Loughs ASSI     | 23 - Lurgan Lough ASSI               |
| 3 - Carlingford Lough SPA         | 14 - Castle Enigan ASSI     | 24 - Rostrevor Wood ASSI             |
| 4 - Derryleckagh SAC              | 15 - Derryleckagh ASSI      | 25 - Slieve Gullion ASSI             |
| 5 - Eastern Mournes SAC           | 16 - Drumlougher Lough ASSI | 26 - Tullyard ASSI                   |
| 6 - Murlough SAC                  | 17 - Eastern Mournes ASSI   | 27 - Green and Blockhouse Island ASI |
| 7 - Rostrevor Wood SAC            | 18 - Fathom Upper ASSI      | 28 - Knockshee and Slievefadda ASI   |
| 8 - Slieve Gullion SAC            | 19 - Greenan ASSI           | 29 - Mill Bay ASI                    |
| 9 - Rostrevor Forest NR           | 20 - Greenan Lough ASSI     | 30 - Mourne Coast ASI                |
| 10 - Cam Lough ASSI               | 21 - Levallymore ASSI       | 31 - North Mournes ASI               |
| 11 - Carlingford Lough ASSI       |                             | 32 - South Mourne Coast ASI          |

