











RR 09

Banbridge / Newry & Mourne
Area Plan 2015
Draft Plan

Map No. 3/36 - Killowen /
Ballyedmond

-  Plan Area Boundary
-  Settlement Development Limit
-  Countryside Policy Area
-  Special Countryside Policy Area
-  Coastal Policy Area
-  Local Landscape Policy Area
-  Area of Constraint on Mineral Developments
-  Historic Park, Garden and Demesne (Register Site)
-  Area of Archaeological Potential

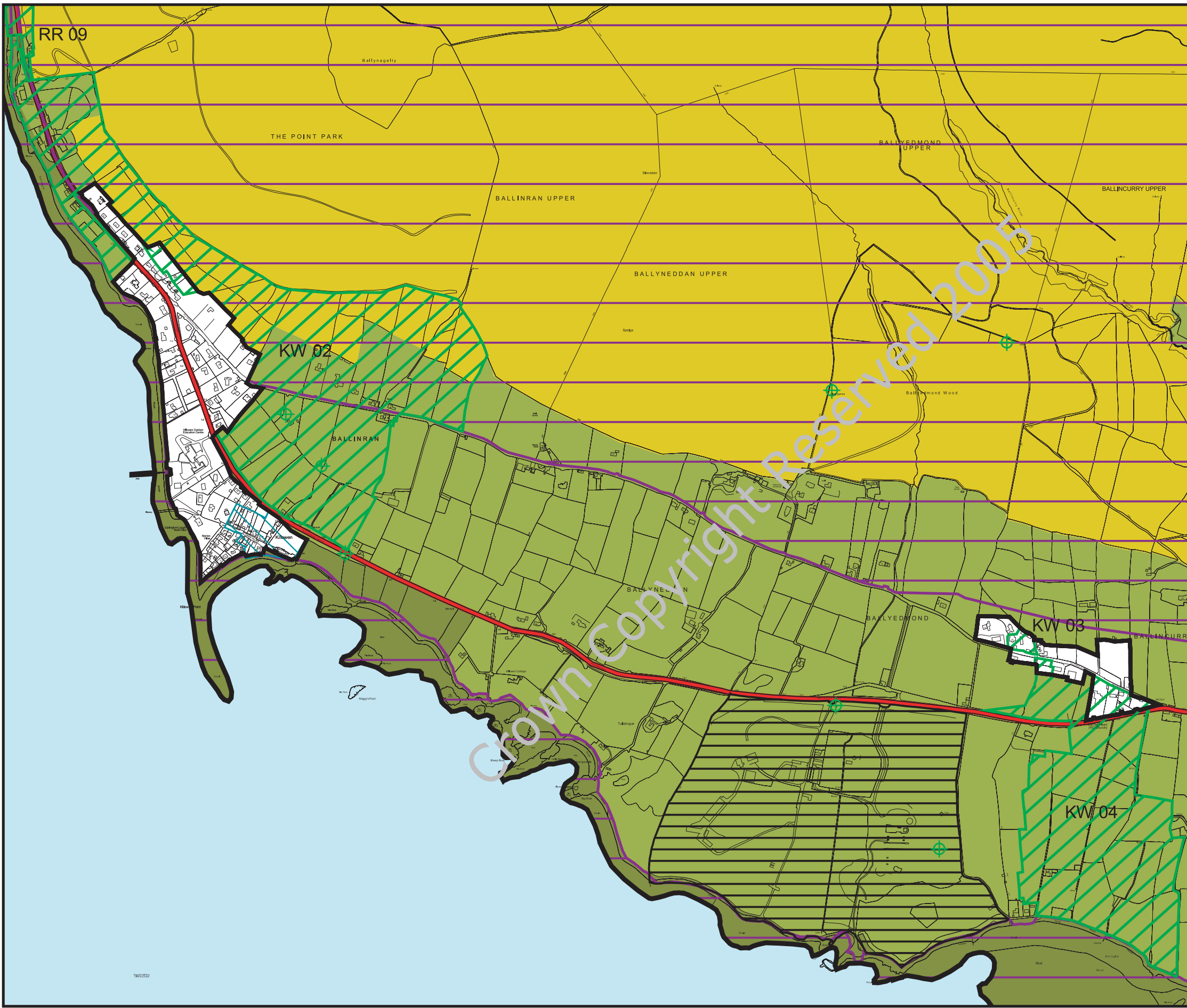
For Information Only

-  Protected Route
-  Archaeological Site and Monument (Unscheduled)

The entire land based area of this map lies within the Mourne Area of Outstanding Natural Beauty

0 100 200 Metres

OSNI Permit No. 30010
© Crown Copyright 2006



Crown Copyright Reserved 2005