








Banbridge / Newry & Mourne Area Plan 2015 - Draft Plan

Map No. 3/34 - Jerrettspass

- | | | | |
|--|------------------------------|---|----------------------------------|
|  | Settlement Development Limit |  | Area of Archaeological Potential |
|  | Green Belt | For Information Only | |
|  | Area of Townscape Character |  | Protected Route |
|  | Local Landscape Policy Area |  | Disused Transport Route |

0 50 100 Metres



OSNI Permit No. 30010
© Crown Copyright 2006

