





Banbridge / Newry & Mourne Area Plan 2015 - Draft Plan
Map No. 3/31 - Glassdrumman / Mullartown

The entire area of this map lies within the Mourne Area of Outstanding Natural Beauty

-  Settlement Development Limit
-  Countryside Policy Area
-  Coastal Policy Area
-  Land Zoned for Housing
-  Local Landscape Policy Area

-  Area of Constraint on Mineral Developments
-  Site of Local Nature Conservation Importance and Area of Constraint on Mineral Developments
- For Information Only**
-  Major Area of Existing Open Space

 Protected Route

0 50 100 Metres


OSNI Permit No. 30010
 © Crown Copyright 2006

N

