



Banbridge / Newry & Mourne  
Area Plan 2015  
Draft Plan


Map No. 3/30 - Glassdrumman  
(Co. Armagh)

 Settlement Development Limit

 Countryside Policy Area

 Local Landscape Policy Area

Site of Local Nature  
Conservation Importance  
and Area of Constraint on  
Mineral Developments



Area of Constraint on  
Mineral Developments



For Information Only

 Archaeological Site and  
Monument (Scheduled)

 Archaeological Site and  
Monument (Unscheduled)

0 50 100 Metres



OSNI Permit No. 30010  
© Crown Copyright 2006

