






Banbridge / Newry & Mourne  
Area Plan 2015  
Draft Plan

Map No. 3/21 - Ballymadeerfy

-  Settlement Development Limit
-  Countryside Policy Area
-  Area of Constraint on Mineral Developments

For Information Only

-  Protected Route
-  Archaeological Site and Monument (Unscheduled)



BALLYMADEERFY

The entire area of this map lies within the Mourne Area of Outstanding Natural Beauty



OSNI Permit No. 30010  
© Crown Copyright 2006

