







Banbridge / Newry & Mourne Area Plan 2015 - Draft Plan

Map No. 3/18 - Mullaghbane

-  Settlement Development Limit
-  Countryside Policy Area
-  Land Zoned for Housing
-  Local Landscape Policy Area

-  Area of Constraint on Mineral Developments
- For Information Only
-  Archaeological Site and Monument (Unscheduled)

The entire area of this map lies within the Ring of Gullion Area of Outstanding Natural Beauty



OSNI Permit No. 30010
© Crown Copyright 2006

