






Banbridge / Newry & Mourne Area Plan 2015 - Draft Plan

Map No. 3/17 - Meigh

-  Settlement Development Limit
-  Green Belt
-  Land Zoned for Housing
-  Local Landscape Policy Area
-  Site of Local Nature Conservation Importance and Area of Constraint on Mineral Developments
-  Area of Constraint on Mineral Developments

-  Historic Park, Garden and Demesne (Register Site)
-  Historic Park, Garden and Demesne (Supplementary Site)

For Information Only

-  Major Area of Existing Open Space
-  Archaeological Site and Monument (State Care)
-  Archaeological Site and Monument (Scheduled)

-  Archaeological Site and Monument (Unscheduled)



OSNI Permit No. 30010
© Crown Copyright 2006



The entire area of this map lies within the Ring of Gullion Area of Outstanding Natural Beauty