





Map No. 3/16 - Mayobridge

-  Settlement Development Limit
-  Green Belt
-  Land Zoned for Housing
-  Local Landscape Policy Area
-  Area of Archaeological Potential
-  Area of Constraint on Mineral Developments

For Information Only

-  Major Area of Existing Open Space
-  Protected Route
-  Archaeological Site and Monument (Scheduled)
-  Archaeological Site and Monument (Unscheduled)

