








**Banbridge / Newry & Mourne Area Plan 2015 - Draft Plan**

**Map No. 3/10 - Burren**

-  Settlement Development Limit
-  Green Belt
-  Land Zoned for Housing
-  Land Zoned for Industry
-  Land Zoned for Education
-  Local Landscape Policy Area

-  Historic Park, Garden and Demesne (Register Site)
-  Site of Local Nature Conservation Importance and Area of Constraint on Mineral Developments
- For Information Only
-  Major Area of Existing Industry
-  Major Area of Existing Open Space
-  Area of Outstanding Natural Beauty

The area of this map outside the Settlement Development Limits is an Area of Constraint on Mineral Developments

-  Archaeological Site and Monument (Scheduled)
-  Archaeological Site and Monument (Unscheduled)

0 200 400 Metres



OSNI Permit No. 30010  
© Crown Copyright 2006

