













Banbridge / Newry & Mourne Area Plan 2015 - Draft Plan

Map No. 3/07 - Annalong

The entire land based area of this map lies within the Mourne Area of Outstanding Natural Beauty

- | | | | |
|--|------------------------------|---|---|
|  | Plan Area Boundary |  | Area of Townscape Character |
|  | Settlement Development Limit |  | Area of Archaeological Potential |
|  | Countryside Policy Area |  | Site of Local Nature Conservation Importance and Area of Constraint on Mineral Developments |
|  | Coastal Policy Area |  | Area of Constraint on Mineral Developments |
|  | Land Zoned for Housing | | |
|  | Local Landscape Policy Area | | |

For Information Only

- | | |
|---|--|
|  | Protected Route |
|  | Archaeological Site and Monument (Unscheduled) |



OSNI Permit No. 30010
© Crown Copyright 2006

