





Banbridge / Newry & Mourne Area Plan 2015 - Draft Plan
Map No. 3/05a - Newtownhamilton

-  Settlement Development Limit
-  Green Belt
-  Land Zoned for Housing
-  Land Zoned for Industry
-  Local Landscape Policy Area
-  Area of Archaeological Potential
-  Town Centre (See Map No. 3/05b)
- For Information Only**
-  Major Area of Existing Industry
-  Major Area of Existing Open Space
-  Archaeological Site and Monument (Unscheduled)

0 100 200 Metres

OSNI Permit No. 30010
 © Crown Copyright 2006

N

