













Banbridge / Newry & Mourne Area Plan 2015 - Draft Plan

Map No. 3/03a - Crossmaglen

- | | | | | | |
|--|------------------------------|---|---|---|--|
|  | Settlement Development Limit |  | Area of Archaeological Potential |  | Archaeological Site and Monument (Unscheduled) |
|  | Green Belt |  | Site of Local Nature Conservation Importance and Area of Constraint on Mineral Developments | | |
|  | Land Zoned for Housing |  | Town Centre (See Map No. 3/03b) | | |
|  | Land Zoned for Industry | | For Information Only | | |
|  | Land Zoned for Mixed Use |  | Major Area of Existing Open Space | | |
|  | Local Landscape Policy Area |  | Archaeological Site and Monument (Scheduled) | | |



OSNI Permit No. 30010
© Crown Copyright 2006