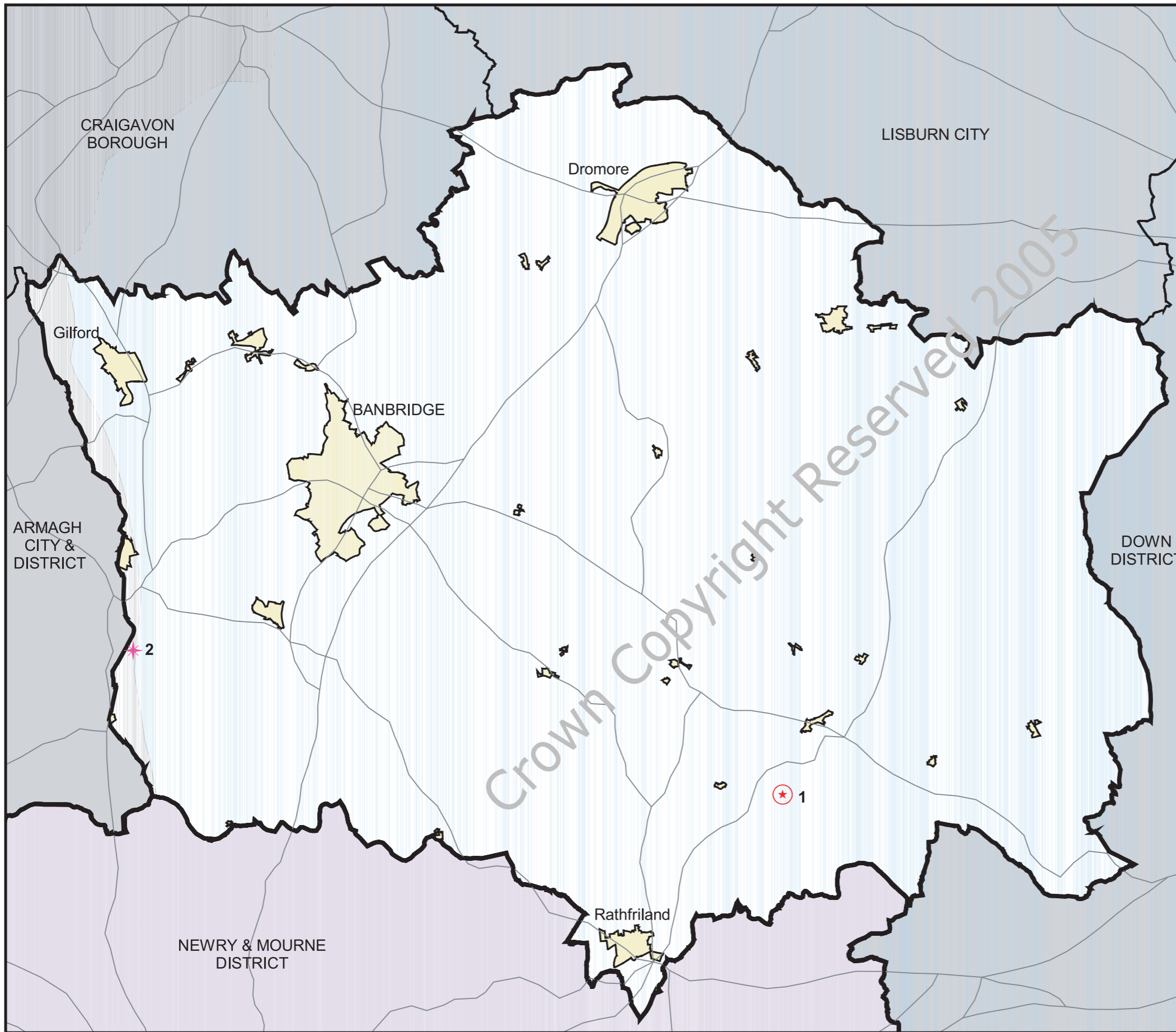








**Map No. 2/31  
Banbridge District  
Environmental Designations**



-  Plan Area Boundary
-  Council Boundary
-  Plan Area Settlement
-  Area of Special Scientific Interest (ASSI)
-  Area of Scientific Interest (ASI)
-  Road Network

- 1 - Lackan Bog ASSI
- 2 - Lough Shark ASI

0 1.5 3 Kilometres

