





Banbridge / Newry & Mourne Area Plan 2015 - Draft Plan

Map No. 2/28 - Moneyslane

-  Settlement Development Limit
-  Green Belt
-  Local Landscape Policy Area
-  Area of Archaeological Potential

- For Information Only
-  Protected Route
 -  Archaeological Site and Monument (State Care)
 -  Archaeological Site and Monument (Unscheduled)



OSNI Permit No. 30010
 © Crown Copyright 2006

