






Banbridge / Newry & Mourne Area Plan 2015 - Draft Plan

Map No. 2/27 - Lenaderg

-  Settlement Development Limit
-  Green Belt
-  Local Landscape Policy Area

For Information Only

-  Protected Route
-  Disused Transport Route
-  Archaeological Site and Monument (Unscheduled)



OSNI Permit No. 30010
© Crown Copyright 2006

