





**Banbridge / Newry & Mourne Area Plan 2015 - Draft Plan**  
**Map No. 2/24 - Katesbridge**

-  Settlement Development Limit
-  Green Belt
-  Countryside Policy Area
-  Local Landscape Policy Area
-  Site of Local Nature Conservation Importance and Area of Constraint on Mineral Developments

-  Area of Archaeological Potential
- For Information Only
-  Protected Route
-  Disused Transport Route
-  Archaeological Site and Monument (Unscheduled)

0 50 100 Metres



OSNI Permit No. 30010  
 © Crown Copyright 2006

