



**Map No. 2/23 - Glen
(Banbridge District)**

-  District Boundary
-  Settlement Development Limit
-  Countryside Policy Area
-  Local Landscape Policy Area
-  Historic Park, Garden and Demesne (Register Site)
-  Site of Local Nature Conservation Importance and Area of Constraint on Mineral Developments

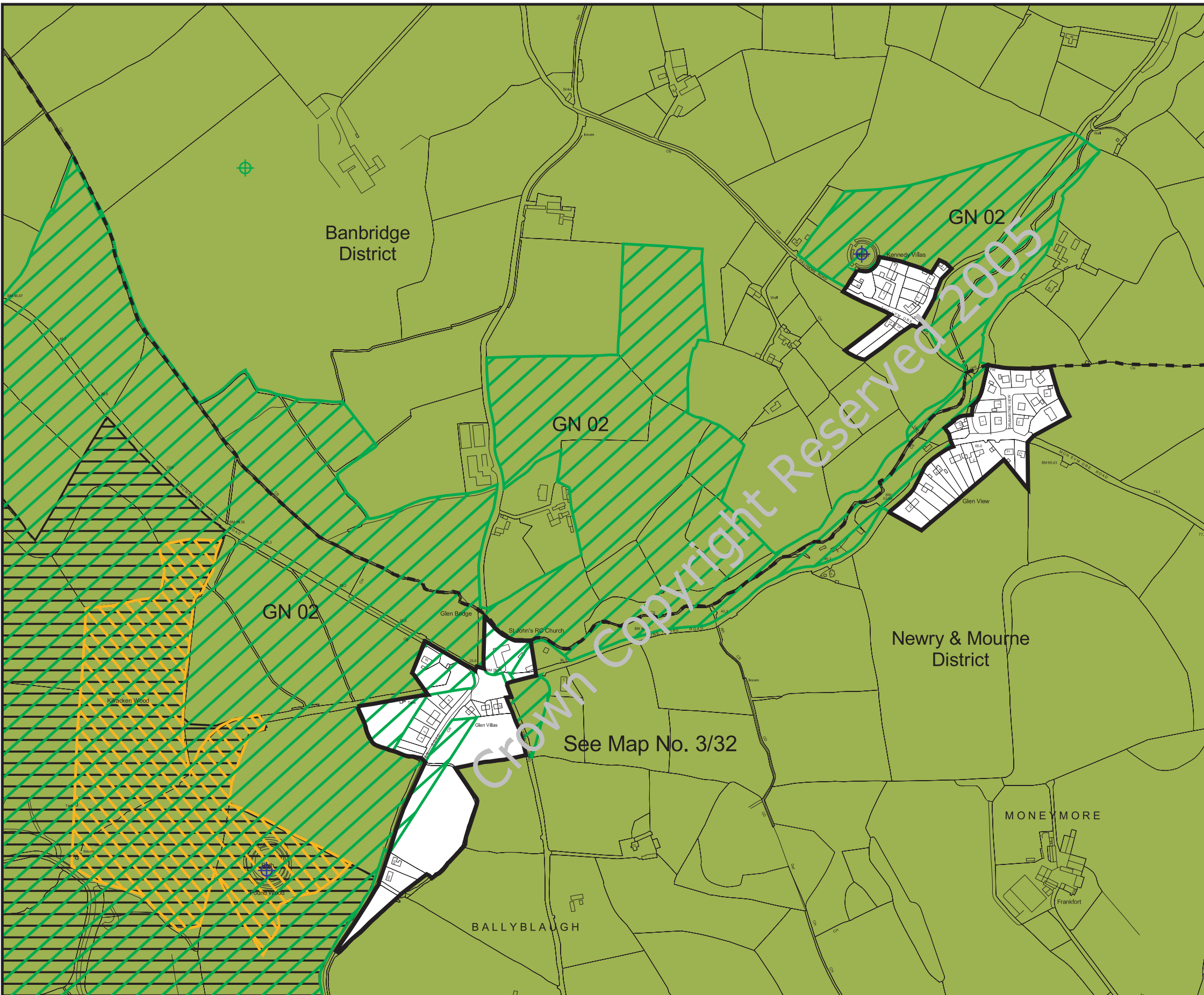
For Information Only

-  Archaeological Site and Monument (Scheduled)
-  Archaeological Site and Monument (Unscheduled)

0 50 100 Metres



OSNI Permit No. 30010
© Crown Copyright 2006



Crown Copyright Reserved 2005

See Map No. 3/32