








Map No. 2/19 - Corbet

-  Settlement Development Limit
-  Green Belt
-  Local Landscape Policy Area
-  Area of Archaeological Potential
- For Information Only
-  Protected Route
-  Disused Transport Route
-  Archaeological Site and Monument (Unscheduled)

