







Banbridge / Newry & Mourne Area Plan 2015 - Draft Plan

Map No. 2/14 - Ashfield / Gowdstown

	Settlement Development Limit		Site of Local Nature Conservation Importance and Area of Constraint on Mineral Developments	<p>0 75 150 Metres</p> 
	Green Belt		Local Landscape Policy Area	
<p>For Information Only</p>				Archaeological Site and Monument (Unscheduled)
			<p>OSNI Permit No. 30010 © Crown Copyright 2006</p> 