








Map No. 2/12 - Annaclone

-  Settlement Development Limit
-  Green Belt
-  Countryside Policy Area
-  Land Zoned for Housing
-  Area of Townscape Character
-  Local Landscape Policy Area
-  Area of Archaeological Potential

For Information Only

-  Archaeological Site and Monument (Unscheduled)

