















Banbridge / Newry & Mourne Area Plan 2015 - Draft Plan

Map No. 2/09 - Scarva

- | | | |
|---|---|--|
|  Plan Area Boundary |  Area of Townscape Character |  Disused Transport Route |
|  Settlement Development Limit |  Historic Park, Garden and Demesne (Register Site) |  Archaeological Site and Monument (Scheduled) |
|  Green Belt |  Site of Local Nature Conservation Importance and Area of Constraint on Mineral Developments |  Archaeological Site and Monument (Unscheduled) |
|  Land Zoned for Housing |  Area of Archaeological Potential | |
|  Land Zoned for Mixed Use |  Major Area of Existing Open Space | |
|  Local Landscape Policy Area | For Information Only | |

0 100 200 Metres

N

OSNI Permit No. 30010
© Crown Copyright 2006