













Banbridge / Newry & Mourne Area Plan 2015 - Draft Plan

Map No. 2/08 - Loughbrickland

-  Settlement Development Limit
-  Green Belt
-  Land Zoned for Housing
-  Local Landscape Policy Area
-  Area of Townscape Character
-  Area of Archaeological Potential

-  Site of Local Nature Conservation Importance and Area of Constraint on Mineral Developments
 -  Historic Park, Garden and Demesne (Register Site)
 -  Road Proposal
 -  Protected Route
- For Information Only

-  Archaeological Site and Monument (Scheduled)
-  Archaeological Site and Monument (Unscheduled)

