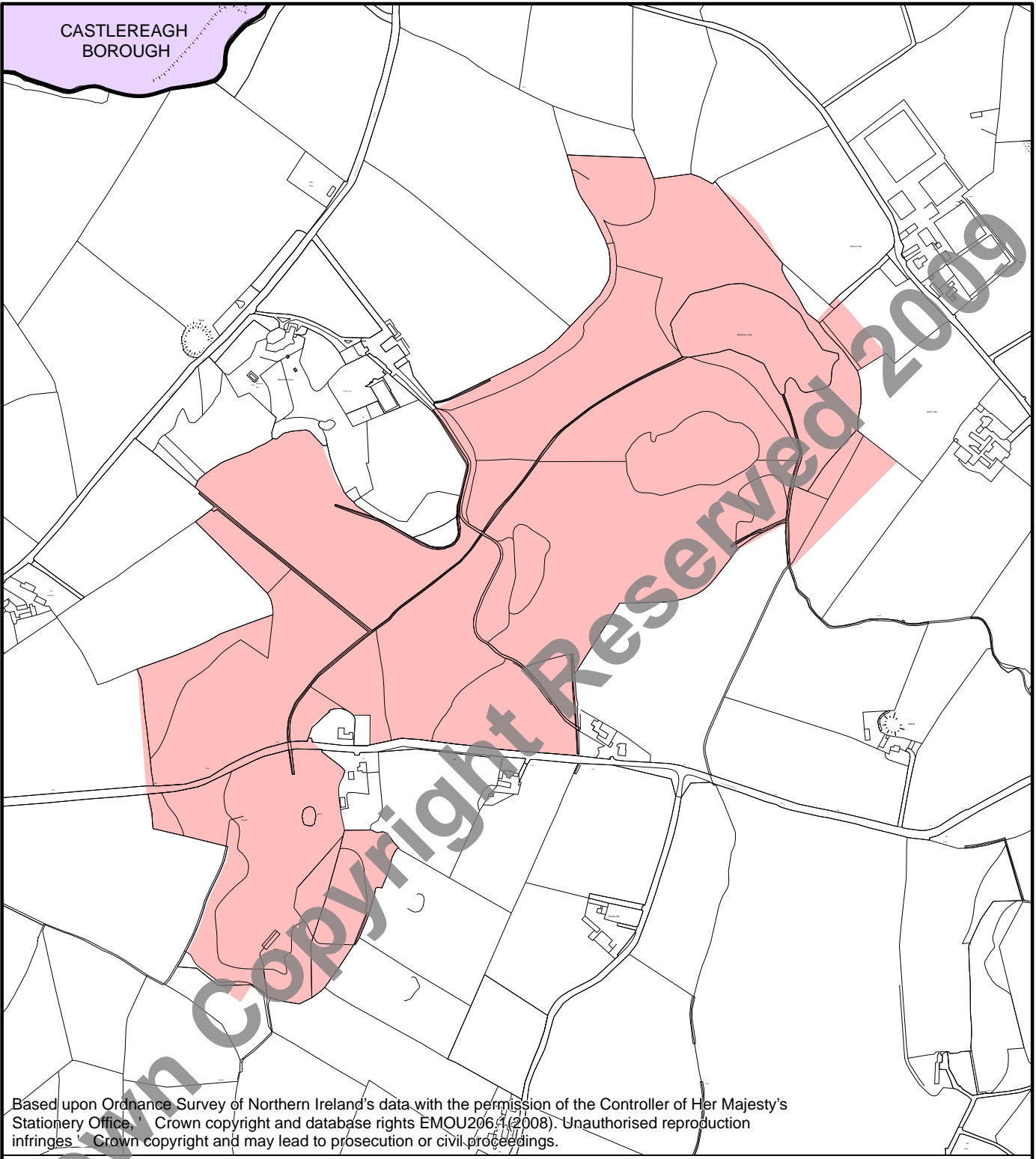




CASTLEREAGH  
BOROUGH



Based upon Ordnance Survey of Northern Ireland's data with the permission of the Controller of Her Majesty's Stationery Office. Crown copyright and database rights EMOU2064 (2008). Unauthorised reproduction infringes Crown copyright and may lead to prosecution or civil proceedings.

**Ards and Down Area Plan 2015**

**Map No. 1/045 - Ballylally Lough Site of Local Nature Conservation Importance**

-  Site of Local Nature Conservation Importance
-  Plan Area Boundary

0 100 200 Metres

