




Based upon Ordnance Survey of Northern Ireland's data with the permission of the Controller of Her Majesty's Stationery Office. Crown copyright and database rights EMOU206:1(2008). Unauthorised reproduction infringes Crown copyright and may lead to prosecution or civil proceedings.

Ards and Down Area Plan 2015

Map No. 1/038 - Mourne Coast Area of Scientific Interest

-  Area of Scientific Interest
-  Plan Area Boundary
-  Settlement Limit

